

RESOLUTION NO. 24-009

A RESOLUTION OF THE MAYOR AND CITY COUNCIL OF THE CITY OF PLATTSMOUTH, CASS COUNTY, NEBRASKA TO APPROVE THE 2025-2030 ONE- AND SIX-YEAR STREET IMPROVEMENT PLAN FOR THE CITY OF PLATTSMOUTH, CASS COUNTY, NEBRASKA.

WHEREAS, a public hearing in accordance with the requirements of the Board of Public Roads Classification and Standards was held regarding the 2025-2030 One- and Six-Year Street Improvement Plan for the City of Plattsmouth, Cass County, Nebraska; and

WHEREAS, the City Engineer prepared and presented the 2025-2030 One- and Six-Year Street Improvement Plan at said public hearing; and

WHEREAS, the Mayor and City Council have reviewed the Plan and find that it meets the requirements of the City.


NOW, THEREFORE, BE IT RESOLVED, that the Mayor and City Council of the City of Plattsmouth approve the 2025-2030 One- and Six-Year Street Improvement Plan for Plattsmouth, Cass County, Nebraska as presented.

PASSED AND APPROVED this 7<sup>th</sup> day of October 2024.


ATTEST:

  
Sandra J. Meyer, City Clerk



  
Paul Lambert, Mayor


The undersigned, duly qualified and acting City Clerk of the City of Plattsmouth, Nebraska, does hereby certify that the notice of public hearing was published in the Omaha World Herold on September 26, 2024 and posted in the City at the public places listed below at least ten (10) days prior to the public hearing.

  
Sandra J. Meyer, City Clerk

Locations where the Public Hearing Notice was posted:

Plattsmouth City Hall  
Plattsmouth Public Library  
Cass County Courthouse

The notices were posted on: September 26, 2024





October 7, 2024

**ONE AND SIX YEAR  
STREET IMPROVEMENT PLAN  
2025-2030**

**THE CITY OF PLATTSMOUTH, NEBRASKA**

In 1970, the State of Nebraska initiated a program developed to provide an integrated system of public roads for the state, counties, and municipalities. The Department of Transportation and each county and municipality develops a long-range Six-Year plan of highway, road and street improvements.

The Six Year plan is required by law to be extended annually and kept on file with the City Clerk.

Along with the Six Year plan, a One Year plan shall be annually prepared and placed on file with the City Clerk for specific highway, road and street improvements for the current year.

These plans must first be approved and adopted by the Governing Body after a public hearing.

The 2025–2030 One and Six Year Street Improvement Plan includes the following and is described in more detail on the following pages.

- A. The One Year Street Improvement Plan for 2025 consists of general maintenance and fourteen projects. These projects consist of new street paving, removing and replacing existing street paving and paving overlays. The total estimate for these projects is \$7,072,000.
- B. The Six Year Street Improvement Plan for 2025-2030 consists of general maintenance, the One Year Projects and nine additional projects. These projects consist of new street paving, removing and replacing existing street paving and paving overlays. The total estimate for these projects is \$6,435,000.

The total cost for all of the One and Six Year Projects is \$13,507,000.

- C. A location map and a summary of the individual projects and their estimated costs are included in this report.

F:\2023\04001-04500\023-04366-B\40-Design\Reports\GNE\2025 One and Six Year Plan\24-09-30\_ONEandSix.docx

# One and Six Year Plan Summary

City: **Plattsmouth**

Year: **2025**

Plan Year	Project No.	Project Location	Project Description	Estimated Cost
One	M-495(165)	US Highway 75 from Avenue B to 8th Avenue, plus 3 additional stretches south of 8th Avenue inside of City Limits	Replace existing road with 8" concrete street - width varies	\$1,522,000
One	M-495(153)	Oakmont Drive from 4th Avenue to Chicago Avenue	Mill existing street and overlay with 2" asphaltic surfacing	\$85,000
One	M-495(173)	23rd Street from 1st Avenue to Avenue B	Replacing existing road with 25' wide 8" concrete street	\$635,000
One	M-495(174)	Lincoln Avenue from 2nd Avenue to 12th Avenue	Replace existing road with 25' wide 8" concrete street	\$1,834,000
One	M-495(177)	8th Avenue from 18th Street to 22nd Street	Replace existing road with 24' wide 8" concrete street	\$572,000
One	M-495(178)	7th Street from 1st Avenue to 3rd Avenue	Mill existing street and overlay with 2" asphaltic surfacing	\$116,000
One	M-495(179)	22nd Street from Avenue B to Avenue D	Full Depth 8" Concrete Street Repairs	\$261,000
One	M-495(180)	Earl's Court from Elizabeth Drive to Cul De Sac	Full Depth 8" Concrete Street Repairs	\$191,000
One	M-495(181)	15th Street from 1st Avenue to 4th Avenue	Full Depth 8" Concrete Street Repairs	\$222,000
One	M-495(147)	2nd Avenue from Chicago Street to 11th Street	Full Depth 8" Concrete Street Repairs	\$119,000
One	M-495(184)	8th Street from Avenue E to Avenue G	Full Depth 8" Concrete Street Repairs	\$177,000
One	M-495(182)	E. Main Street from Schilling Road 440 feet to the east	Replace existing road with 24' wide 8" concrete street	\$204,000
One	M-495(187)	Schilling Road from E. Main north to City Water Treatment Plant	Mill and return existing street to rock/gravel surfacing	\$115,000
One	M-495(188)	6th Street from Avenue A to Avenue G	Replace existing road with 25' wide 8" concrete street	\$1,019,000

**Cost of One Year Projects      \$7,072,000**

Six	M-495(126)	5th Street from Avenue B to Avenue D	Replace existing road with 24' wide 8" concrete street	\$245,000
Six	M-495(129)	1st Street from 4th Avenue to 8th Avenue	Mill existing street and overlay with 2" asphaltic surfacing	\$167,000
Six	M-495(133)	Washington Avenue from Avenue C to Avenue A	Replace existing road with 30' wide 8" asphalt street	\$537,000
Six	M-495(134)	14th/15th Street from Avenue C to Webster Boulevard	Pave existing gravel road with 24' wide 8" concrete pavement	\$861,000
Six	M-495(183)	Avenue B from 16th Street to 23rd Street	Mill existing street and overlay with 2" asphaltic surfacing	\$332,000
Six	M-495(157)	Elizabeth Drive from Queen's Way to Earl's Court	Mill existing street and overlay with 2" asphaltic surfacing	\$119,000
Six	M-495(185)	E. Wiles Road from Highway 75 to S. 15th Street	Pave existing gravel road with 24' wide 8" concrete street	\$1,558,000
Six	M-495(186)	Avenue C from 10th Street to 15th Street	Mill existing street and overlay with 2" asphaltic surfacing	\$184,000
Six	M-495(189)	Lincoln Avenue from 12th Avenue to S. 15th Street	Replace existing road with 25' wide 8" concrete street	\$2,432,000

**Cost of Six Year Projects      \$6,435,000**

**Total For All One Year & Six Year Projects      \$13,507,000**

**Projects Completed in 2024:**

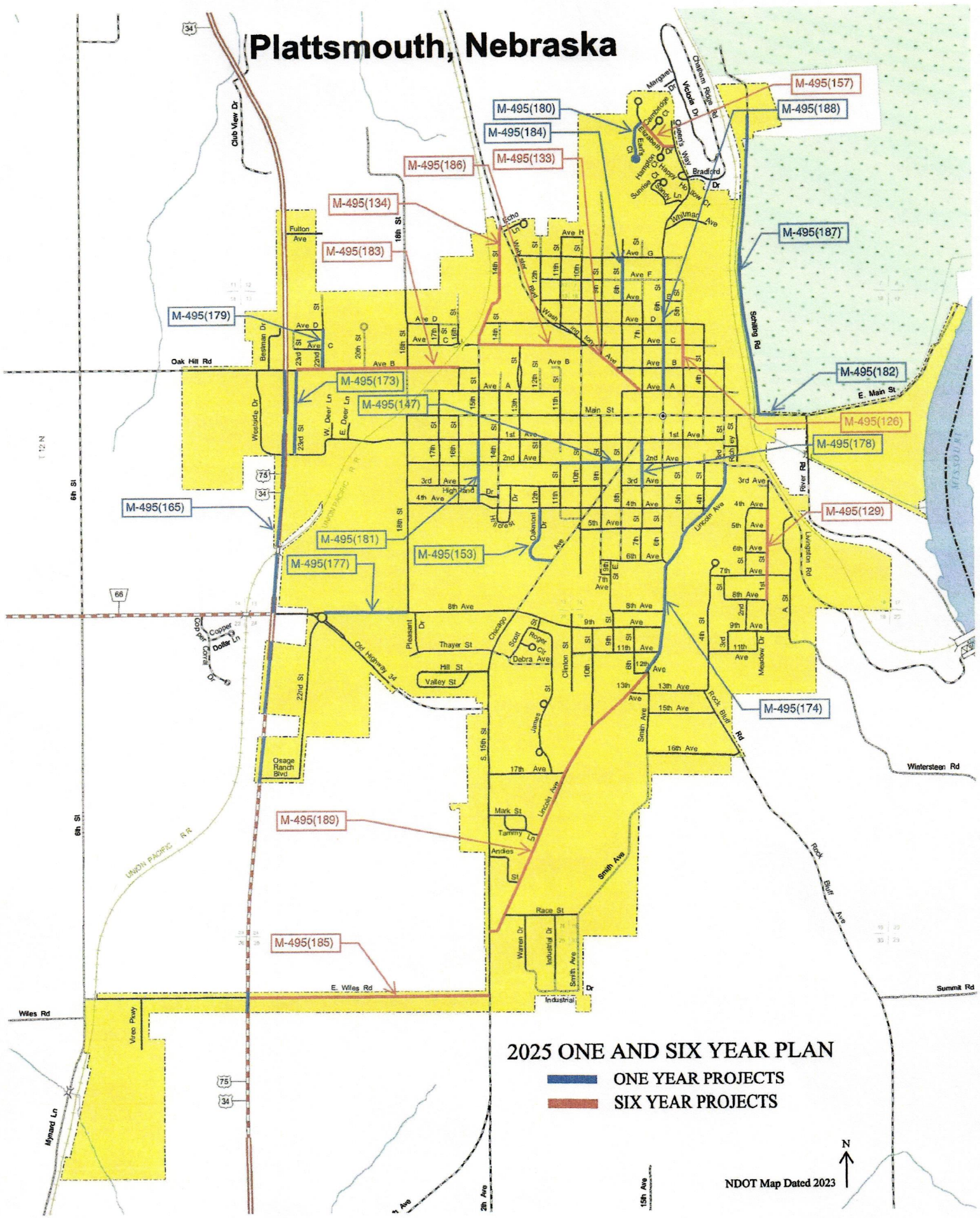
The City completed general maintenance in 2024.

The City received \$833,541.93 in Highway Allocation from 10/1/23 to 9/30/24.

The City received a \$6,000 incentive payment for hiring a Class A Street Superintendent.

The City received \$226,341.67 in Vehicle Sales Tax from the Local Sales Tax Option from 10/1/23 to 9/30/24. This does not have administrative costs deducted yet.

# Plattsmouth, Nebraska



## 2025 ONE AND SIX YEAR PLAN

- ONE YEAR PROJECTS
- SIX YEAR PROJECTS

NDOT Map Dated 2023

